









**Figure 3-2
Circulation Plan**

-  Freeway
-  Major Arterial
-  Augmented Primary Arterial
-  Primary Arterial
-  Secondary Arterial
-  Enhanced Intersection
-  Right-of-Way Reserve Overlay
-  City Boundary

